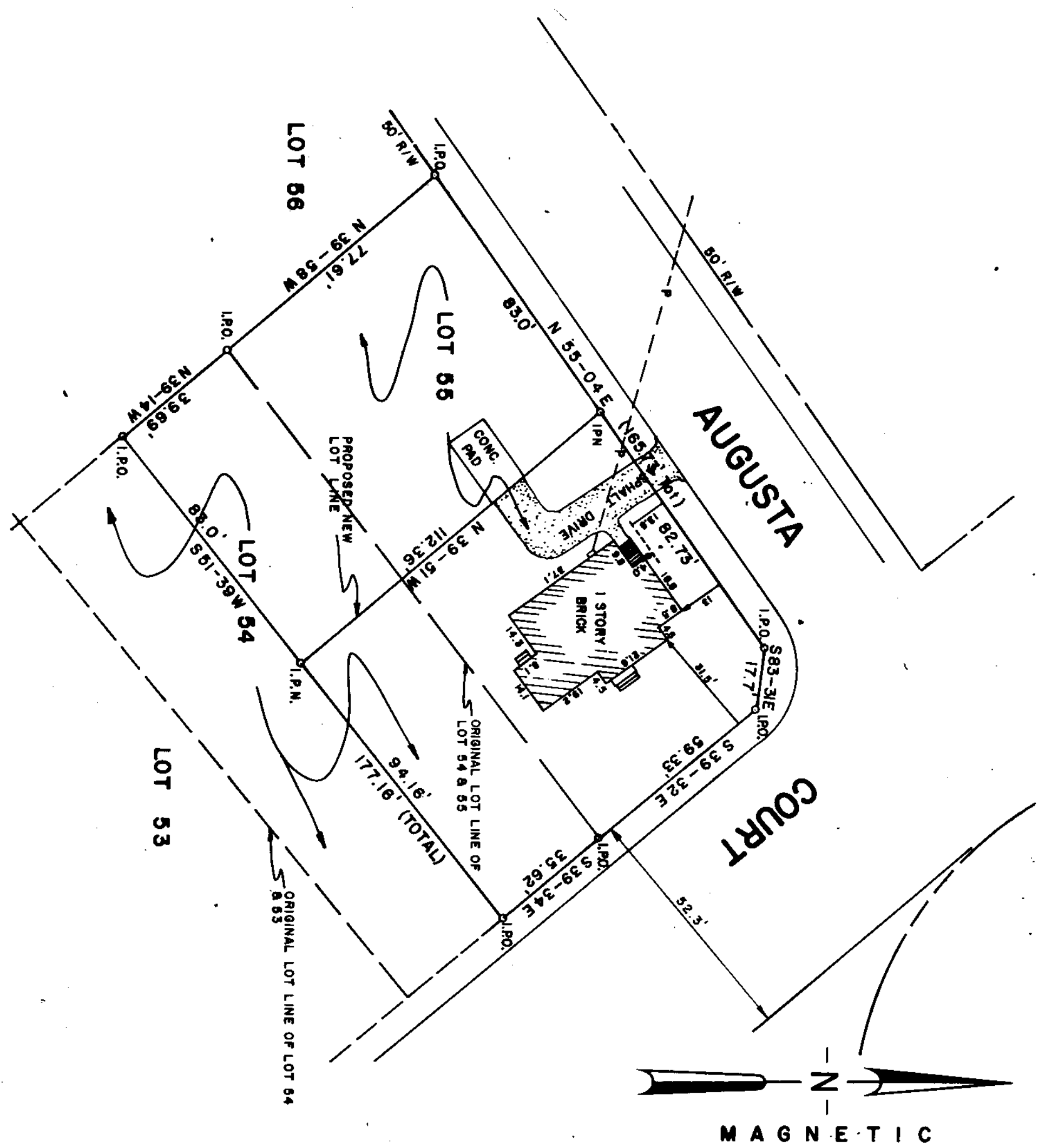


FILED
GREENVILLE
CO. S. C.
MAR 27 11 10 AM '81
DONNIE S. TANKERSLEY
R.H.C.

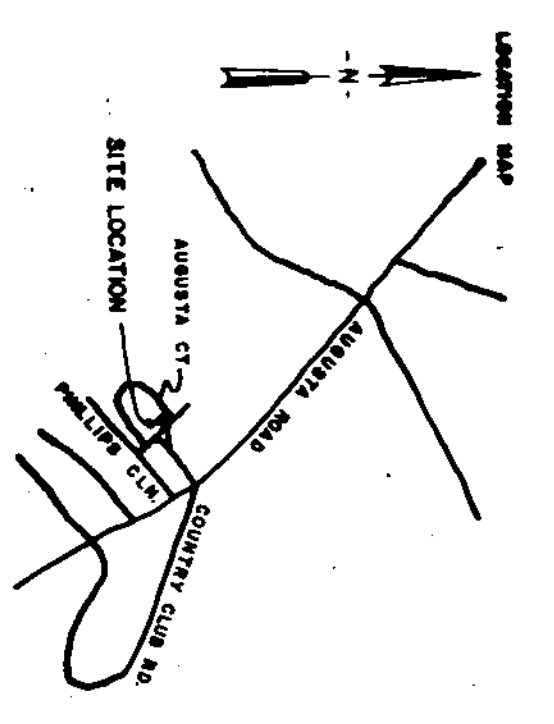


27114
7-4-85

MAR 27 1981

RECORDING FEE
PAID \$ 5.00

Filed This 27 day of March 1981
And Registered
Register Messrs Convergence Greenville County, S. C.



FINAL PLAT

CERTIFICATE OF OWNERSHIP AND DEDICATION

The undersigned hereby certifies that I am (we are) the owner(s) of the property shown and described herein and that I (we) hereby adopt this plan of subdivision with my (our) free consent and that I (we) have examined the minimum building restriction lines, and hereby dedicate to public use the roads shown and easements shown all as shown or indicated on said plat.

Signed _____
Signed _____
Signed _____

CERTIFICATE OF ACCURACY

I, William N. Skardon, certify that this plat was drawn by me (us) under my (our) supervision and that the actual survey made under my (our) supervision is true and correct. The plat is based on a deed description recorded in Book 1034 Page 819 of the records of Greenville County, South Carolina. The error of closure as calculated by the method of least squares is 1:10000. That the boundaries not surveyed are shown as shown on the plat are based on information found in Book 124 Page 124 that this plat was prepared in accordance with the Greenville County Subdivision Regulations as set forth.

27 March 1981
W. N. Skardon
REGISTERED PROFESSIONAL SURVEYOR
Registration No. 7261

CERTIFICATE OF APPROVAL FOR RECORDING


I hereby certify that the subdivision plat shown herein has been found to comply with the Subdivision Regulations for Greenville County, with the exception of such variance, if any, as are set forth in the minutes of the Greenville County Planning Commission of Greenville County, South Carolina, and that I have been approved for recording in the office of the County Register of Deeds for Greenville County, South Carolina.

5/27/81
James Baker
COUNTY CLERK OF RECORDING
GREENVILLE COUNTY, SOUTH CAROLINA

FILE NUMBER
81-116
AUGUSTA COURT
SUMMARY PLAT

JENKINS L. RICHARDSON JR., ARBOR ENGINEERING, INC.
SUPERVISOR

Arbor Engineering, Inc.
P.O. BOX 263 GREENVILLE, S.C.
LANDSCAPE ARCHITECTS REGISTERED PROFESSIONAL ENGINEERS



SCALE

NO OF ACRES	0.44	MILES NEW ROAD	0
NO OF LOTS	2	DATE	27 MARCH 81
DRAWN BY	WNS	CHECKED BY	WNS
SCALE	1" = 30'	FILE NO.	81039